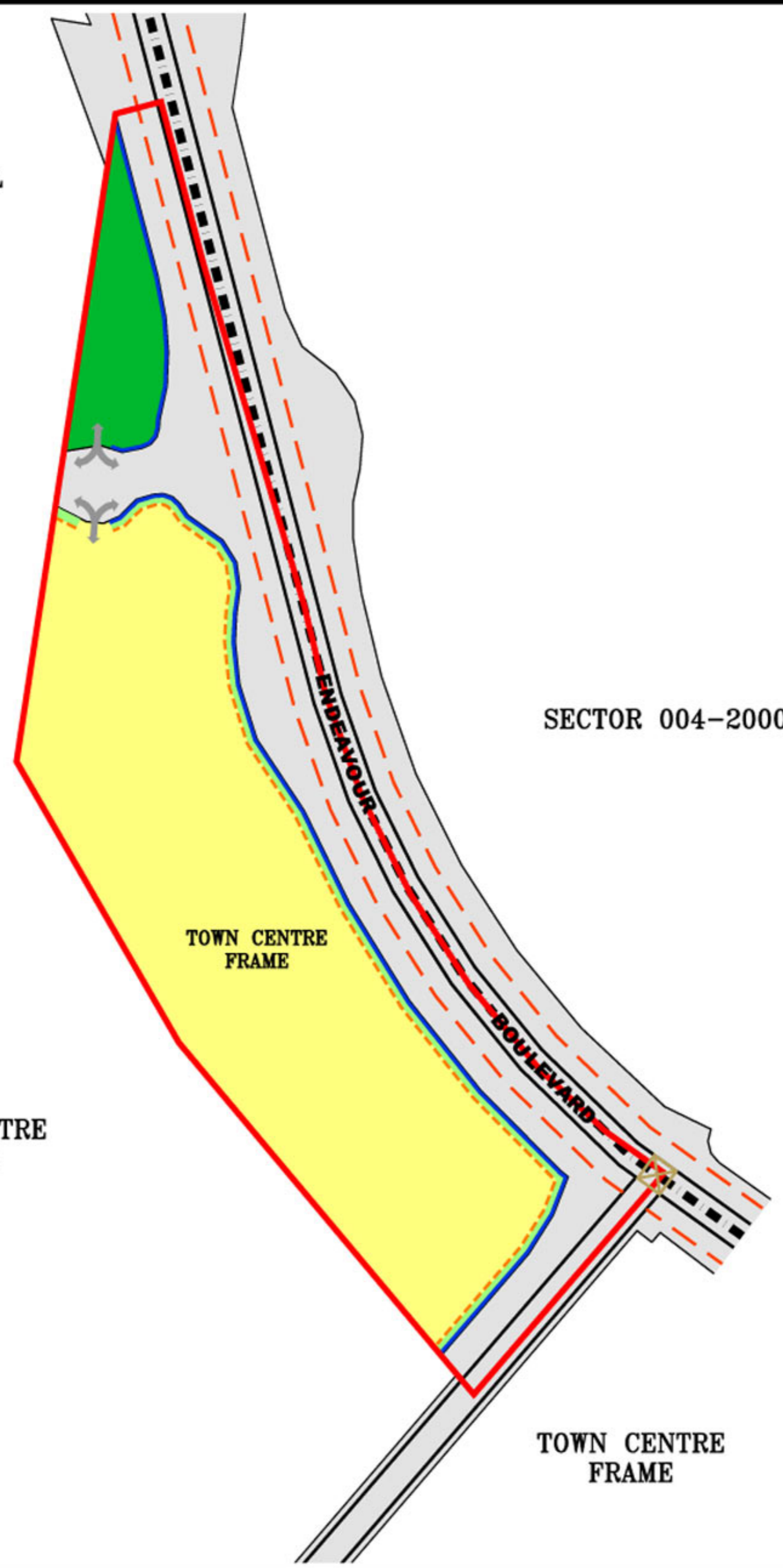












MORETON BAY
REGIONAL COUNCIL



LEGEND

-  GENERALISED DEVELOPMENT AREA
-  PRECINCT BOUNDARY
-  MAJOR PATHS
-  MAJOR ROADS
-  SECONDARY ACCESS ROAD (COLLECTOR ACCESS ROAD)
-  INDICATIVE BUS ROUTE OPTIONS
-  LANDSCAPE FRONTAGE TREATMENT
-  NO VEHICULAR ACCESS PERMITTED
-  BUILDING SETBACK LINE
-  MAJOR OPEN SPACE

SECTOR 004-2000

TOWN CENTRE
FRAME

TOWN CENTRE
FRAME

TOWN CENTRE
FRAME

Town Centre Frame 'M' Precinct
Town Centre Frame 'M' Sector One
PRECINCT PLAN MAP

