
















**LEGEND**

-  Precinct Boundary
-  Generalised Development and Carparking Area
-  Major Paths
-  Major Roads
-  Secondary Access Road (Collector Access Road)
-  Indicative Bus Route Options
-  Landscape Buffer
-  No Vehicular Access Permitted
-  Building Setback Line
-  Proposed Water Main Easement
-  Possible Sewer Rising Main in Easement
-  Indicative Location of Vehicular Access - Major Roads (Arrow Indicates Permitted Movements)
-  Secondary Emergency Vehicle Access
-  Optional Pedestrian Access
-  Proposed Traffic Lights

Western Residential North Precinct  
 Western Residential North Sector One  
 SECTOR PLAN MAP

