














- LEGEND**
-  Precinct Boundary
  -  Urban Residential-Standard and/or Medium Density
  -  Major Paths
  -  Major Roads
  -  Secondary Access Road (Collector Access Road)
  -  Indicative Bus Route Options
  -  Landscape Buffer
  -  Proposed Water Main Easement
  -  Possible Sewer Rising Main in Easement
  -  Indicative Location of Vehicular Access - Major Roads (Arrow Indicates Permitted Movements)
  -  Secondary Emergency Vehicle Access
  -  Optional Pedestrian Access
  -  Proposed Traffic Lights

Western Residential North Precinct  
 Western Residential North Sector One  
 PRECINCT PLAN MAP

