











- LEGEND**
-  Precinct Boundary
 -  Generalised Development and Carparking Area
 -  Major Open Space
 -  Major Paths
 -  Major Roads
 -  Secondary Access Road (Collector Access Road)
 -  Indicative Bus Route Options
 -  Landscape Frontage Treatment
 -  Evergreen Street Tree Planting
 -  Indicative Location of Vehicular Access - Major Roads (Arrow Indicates Permitted Movements)

Western Residential South Precinct
 Western Residential South Sector One
 SECTOR LANDSCAPE PLAN

