








**LEGEND**

-  DCP Area
-  Hilltop and Southern Residential Precinct
-  Residential Sector 52
-  Major Open Spaces
-  North-South Arterial Road
-  Major Roads
-  Possible Boundary Road Deviation

**CENTRAL GOLF SECTOR 52**

**PLANNING CONTEXT**

