



**LEGEND**

 Point of Commencement  
AMG Coordinates (Zone 56)  
Easting 500754.202  
Northing 6988875.890

See Annexure A1 for Metes and Bounds description  
Urban Residential Element

 Existing Contours (1m Interval)

**FUTURE  
DEVELOPMENT**

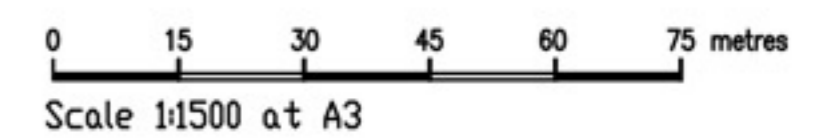
**GOLF  
COURSE**

**ENDEAVOUR BLVD**



**CENTRAL GOLF SECTOR 47**

**CADASTRAL BOUNDARY PLAN**



File No 2836-CG  
Dwg CGrs47Fig3  
June 2009