

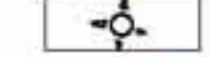





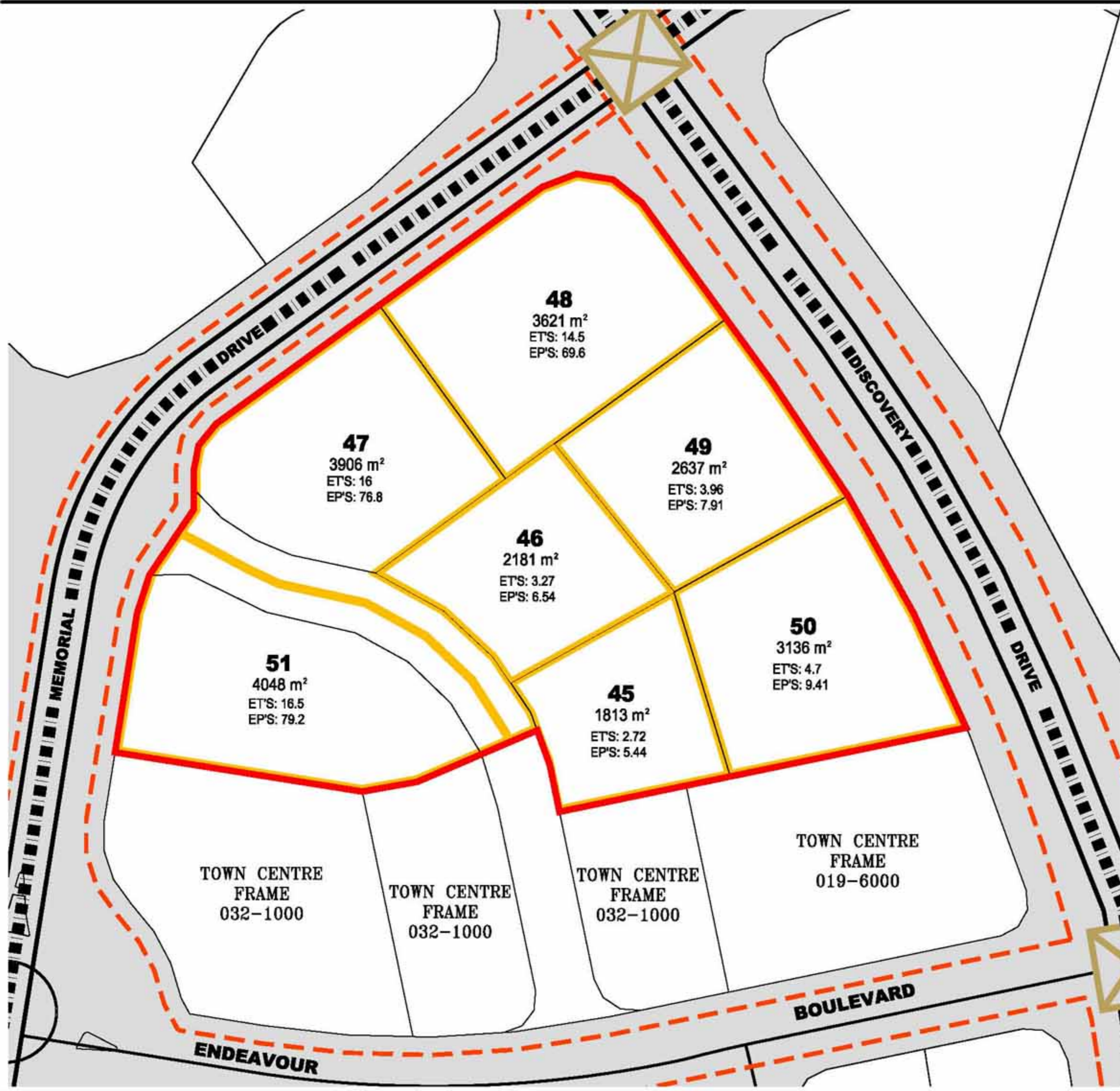


LEGEND

-  **PRECINCT BOUNDARY**
-  **PROPOSED TRAFFIC LIGHTS**
-  **ROUNDAABOUT**
-  **MAJOR PATHS**
-  **MAJOR ROADS**
-  **SECONDARY ACCESS ROAD (COLLECTOR ACCESS ROAD)**
-  **INDICATIVE BUS ROUTE OPTIONS**
-  **ET & EP BOUNDARIES**



Town Centre Frame 'H' Precinct
Town Centre Frame 'H' Sector Two
INDICATIVE PLAN OF SUBDIVISION

