


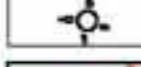












- LEGEND**
-  GENERALISED DEVELOPMENT AREA
  -  PRECINCT BOUNDARY
  -  PROPOSED TRAFFIC LIGHTS
  -  ROUNDABOUT
  -  MAJOR PATHS
  -  MAJOR ROADS
  -  SECONDARY ACCESS ROAD (COLLECTOR ACCESS ROAD)
  -  INDICATIVE BUS ROUTE OPTIONS
  -  NO VEHICULAR ACCESS PERMITTED
  -  INDICATIVE LOCATION OF VEHICULAR ACCESS - MAJOR ROADS (ARROW INDICATES PERMITTED MOVEMENTS)
  -  LANDSCAPE FRONTAGE TREATMENT
  -  BUILDING SETBACK LINE
  -  PROPOSED RECIPROCAL ACCESS EASEMENT
  -  1.5m LANDSCAPE BUFFER



Town Centre Frame 'H' Precinct  
 Town Centre Frame 'H' Sector Two  
 SECTOR PLAN MAP

