








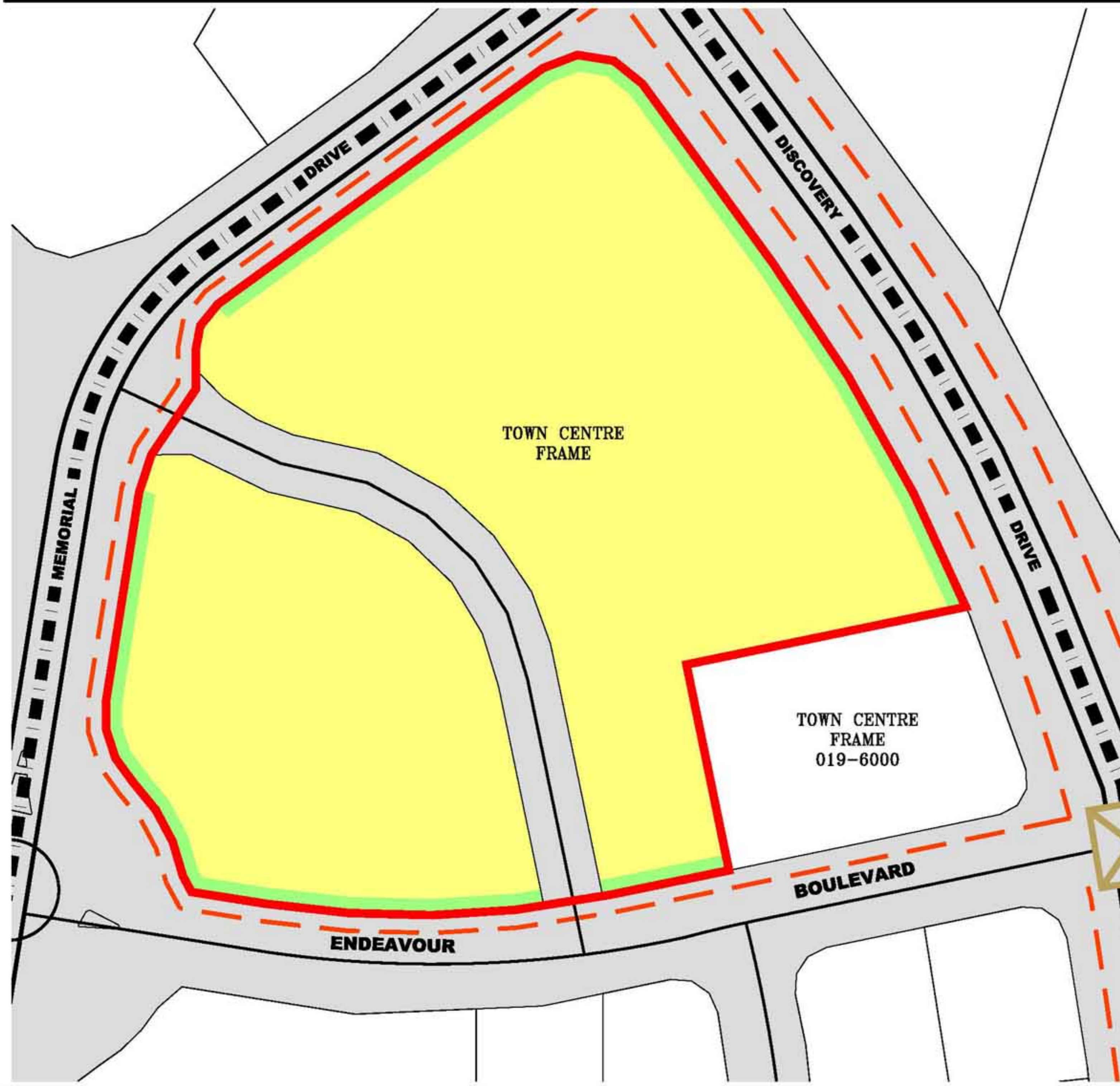


**LEGEND**

-  GENERALISED DEVELOPMENT AREA
-  PRECINCT BOUNDARY
-  PROPOSED TRAFFIC LIGHTS
-  ROUNDABOUT
-  MAJOR PATHS
-  MAJOR ROADS
-  SECONDARY ACCESS ROAD (COLLECTOR ACCESS ROAD)
-  INDICATIVE BUS ROUTE OPTIONS
-  LANDSCAPE FRONTAGE TREATMENT



Town Centre Frame 'H' Precinct  
 Town Centre Frame 'H' Sector Two  
 PRECINCT PLAN MAP

