





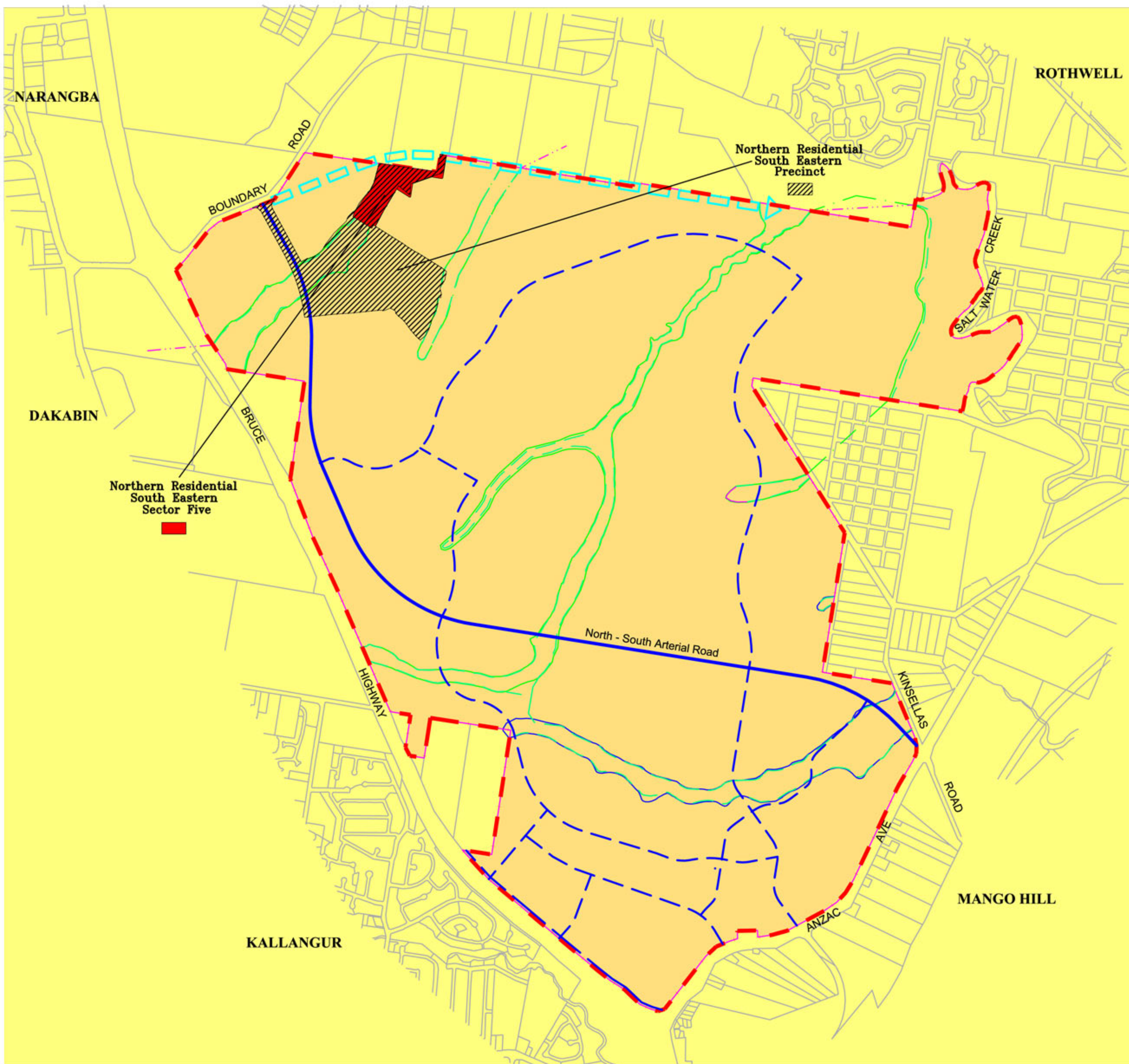


LEGEND

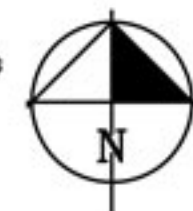
-  DCP Area
-  Northern Residential South Eastern Precinct
-  Northern Residential South Eastern Sector
-  Major Open Spaces
-  North-South Arterial Road
-  Major Roads
-  Possible Boundary Road Deviation



Northern Residential South Eastern Precinct
Northern Park Sector

PLANNING CONTEXT

0 200 400 600 800 1000 metres
Scale 1:20 000 at A3



File No 2836-NRE
Dwg NRESectorFig1
September 2011