


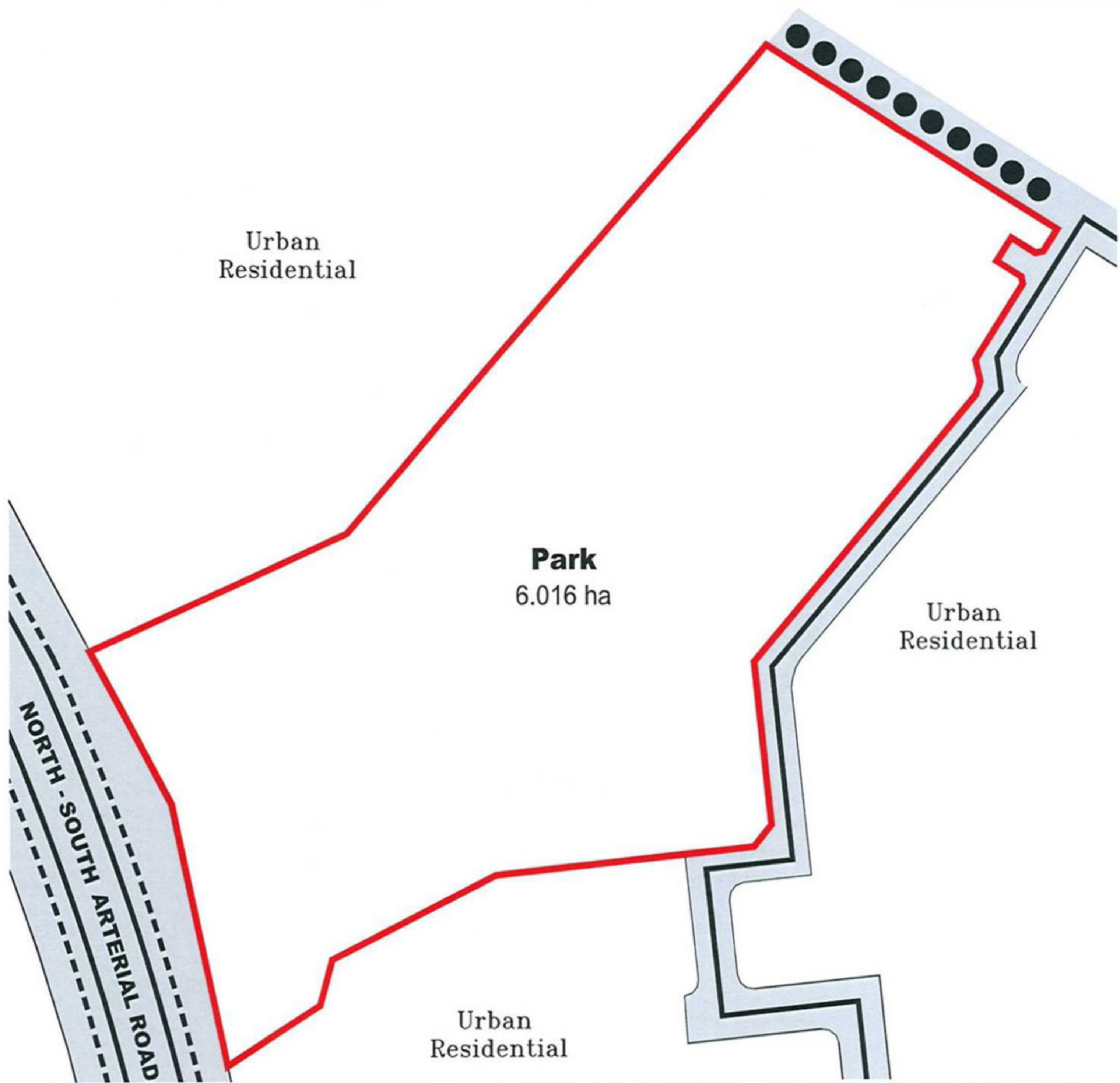


**LEGEND**

-  Precinct Boundary
-  Secondary Access Road (Collector Access Road)
-  Possible Future Connection if Required



Northern Residential South Eastern Precinct  
 Northern Residential South Eastern Sector Three  
**INDICATIVE PLAN OF SUBDIVISION**



File No 2836-NRE  
 Dwg NRESectorFig6  
 January 2010

FIGURE 6