












LEGEND

-  Precinct Boundary
-  Major Open Space
-  Linear Park
-  Secondary Access Road (Collector Access Road)
-  Possible Future Connection if Required
-  Evergreen Street Tree Planting
-  Major Paths
-  Local Park
-  Biofiltration Location

Northern Residential South Eastern Precinct
 Northern Residential South Eastern Sector Three
 SECTOR LANDSCAPE PLAN

