









LEGEND

-  Precinct Boundary
-  Major Open Space
-  Linear Park
-  Secondary Access Road (Collector Access Road)
-  Possible Future Connection if Required
-  Major Paths
-  Local Park
-  Biofiltration Location



Northern Residential South Eastern Precinct
Northern Residential South Eastern Sector Three
SECTOR PLAN MAP



File No 2836-NRE
Dwg NRESectorFig4
May 2010

FIGURE 4