





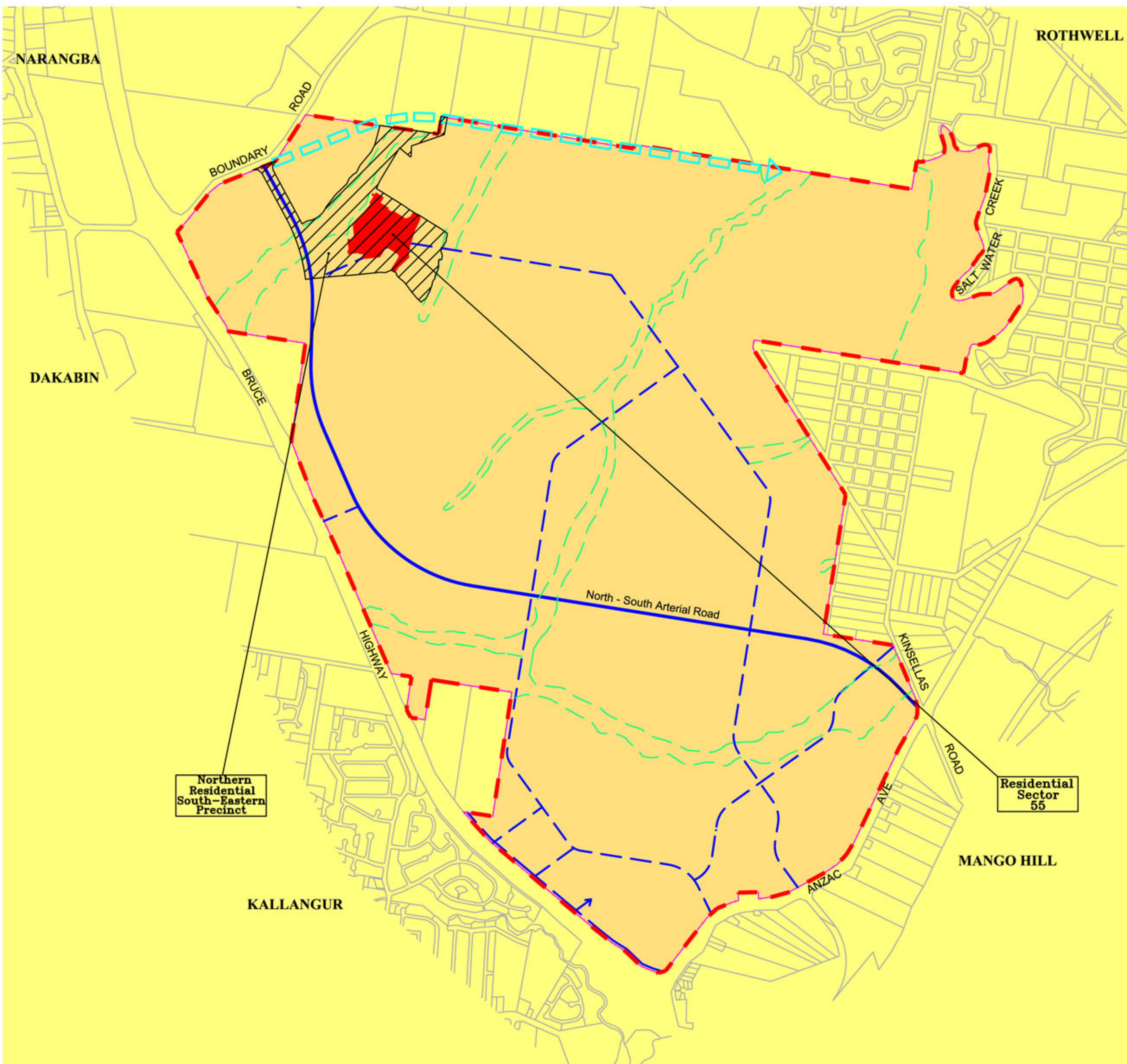


**LEGEND**

-  DCP Area
-  Northern East Residential Precinct
-  Residential Sector 55
-  Major Open Spaces
-  North-South Arterial Road
-  Major Roads
-  Possible Boundary Road Deviation



**NORTHERN RESIDENTIAL  
SOUTH-EASTERN SECTOR 55  
PLANNING CONTEXT**

0 200 400 600 800 1000 metres  
Scale 1:20 000 at A3



File No 2836-NRE  
Dwg NREr55fig1  
May 2010