









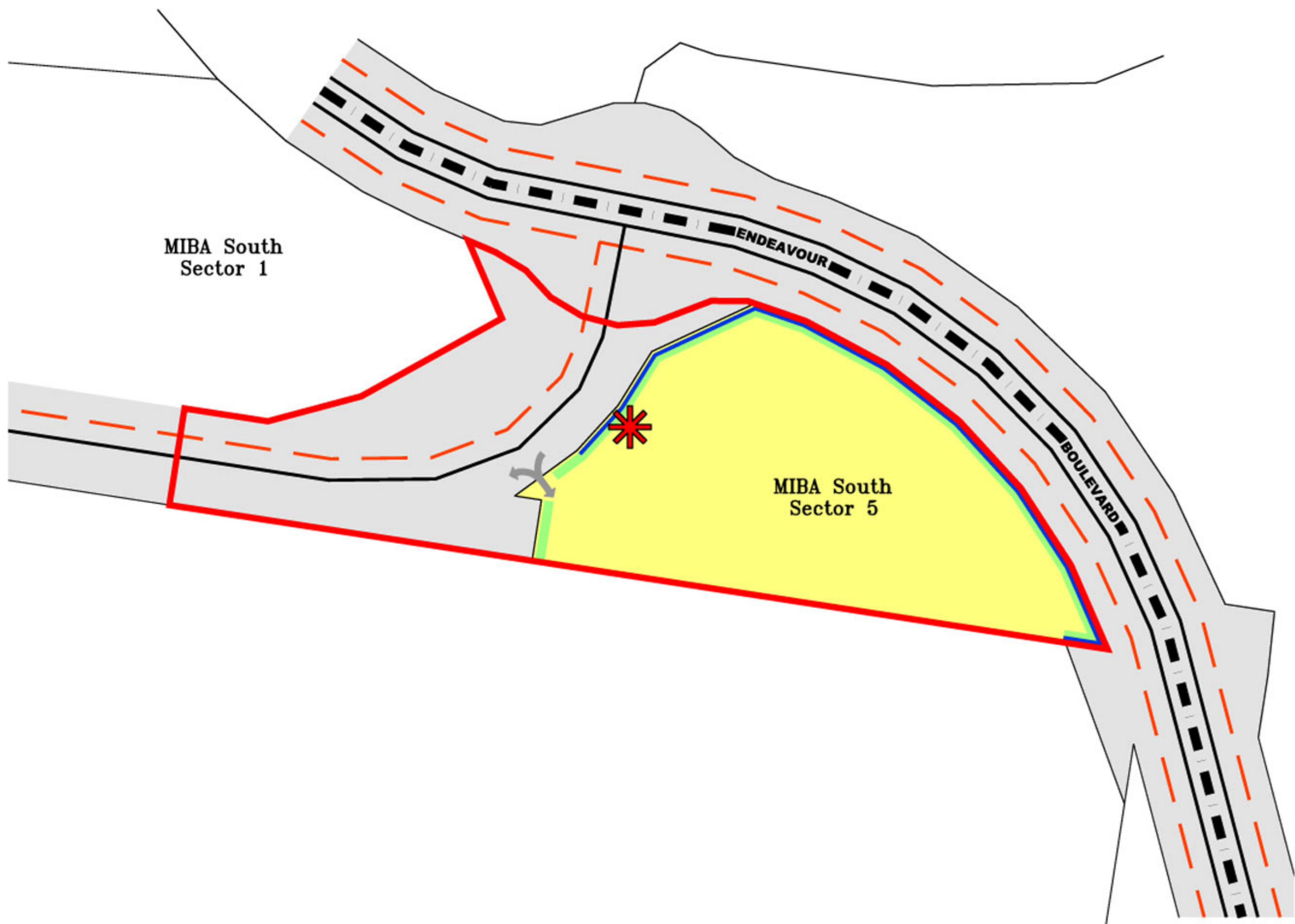


**LEGEND**

-  Precinct Boundary
-  Generalised Development and Carparking Area
-  Major Paths
-  Major Roads
-  Secondary Access Road (Collector Access Road)
-  Indicative Bus Route Options
-  Landscape Frontage Treatment
-  No Vehicular Access Permitted
-  Indicative Location of Vehicular Access - Major Roads (Arrow Indicates Permitted Movements)
-  Proposed Location of Landscape Entry Statement



Mixed Industry & Business Area South Precinct  
 Mixed Industry & Business Area South Sector Fo  
**SECTOR PLAN MAP**

