





- LEGEND**
-  **PRECINCT BOUNDARY**
 -  **GENERALISED DEVELOPMENT AREA (CARPARKING, LANDSCAPING & BUILT FORM)**
 -  **PROPOSED TRAFFIC LIGHTS**
 -  **MAJOR ROADS**
 -  **SECONDARY ACCESS ROAD (COLLECTOR ACCESS ROAD)**
 -  **LOCATION FOR LANDSCAPE ENTRY STATEMENT**
 -  **MAJOR PATHS**
 -  **LANDSCAPE FRONTAGE TREATMENT**
 -  **NO VEHICULAR ACCESS PERMITTED**
 -  **MAJOR OPEN SPACE**
 -  **Common Property
Private Open Space**
 -  **INDICATIVE LOCATION OF LINEAR PARK**
 -  **INDICATIVE LOCATION OF VEHICULAR ACCESS**

Mixed Industry & Business Area South Precinct
Mixed Business & Industry Area Sector South Four

PRECINCT PLAN MAP

