














LEGEND

-  **PRECINCT BOUNDARY**
-  **GENERALISED DEVELOPMENT AREA (CARPARKING, LANDSCAPING & BUILT FORM)**
-  **PROPOSED TRAFFIC LIGHTS**
-  **MAJOR ROADS**
-  **SECONDARY ACCESS ROAD (COLLECTOR ACCESS ROAD)**
-  **LOCATION FOR LANDSCAPE ENTRY STATEMENT**
-  **MAJOR PATHS**
-  **LANDSCAPE FRONTAGE TREATMENT**
-  **NO VEHICULAR ACCESS PERMITTED**
-  **MAJOR OPEN SPACE**
-  **Common Property
Private Open Space**
-  **INDICATIVE LOCATION OF LINEAR PARK**
-  **INDICATIVE LOCATION OF VEHICULAR ACCESS**

Mixed Industry & Business Area South Precinct
Mixed Business & Industry Area Sector South Three

PRECINCT PLAN MAP

