










- LEGEND**
-  SECTOR BOUNDARY
 -  PROPOSED TRAFFIC LIGHTS
 -  MAJOR PATHS
 -  EXTERNAL MAJOR ROAD
 -  INDICATIVE BUS ROUTE OPTIONS
 -  EVERGREEN STREET TREE PLANTING
 -  LANDSCAPED ZONE (Minimum 3m WIDE)
 -  GENERALISED DEVELOPMENT AREA
 -  Common Property
Private Open Space



Mixed Industry & Business Area South Precinct
Mixed Industry & Business Area South Sector Two

SECTOR LANDSCAPE PLAN

