








# LEGEND

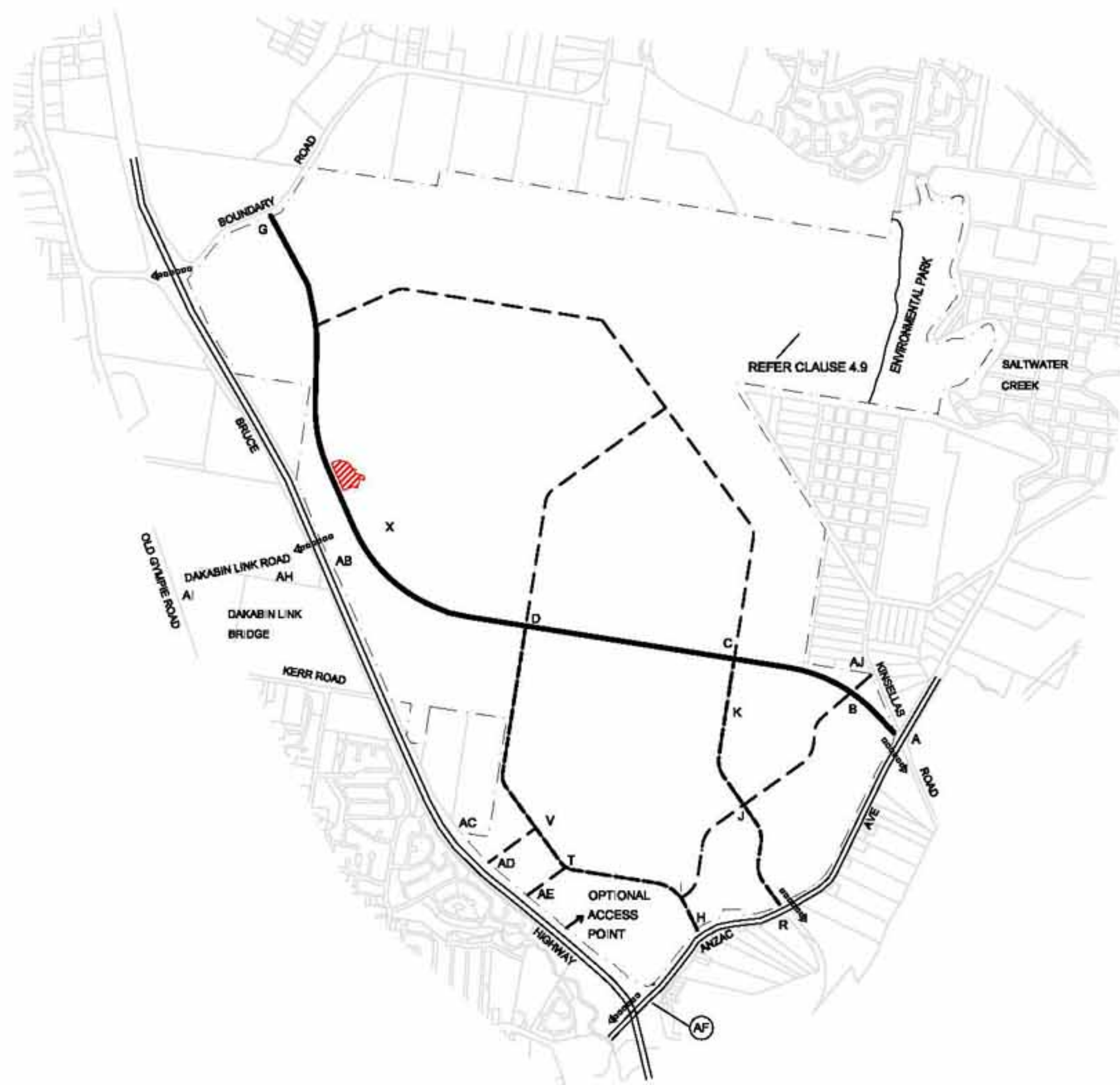
-  DCP Area Boundary
-  Generalised Sector Area
-  EXTERNAL PEDESTRIAN/BIKEWAY CONNECTIONS

# STATE CONTROLLED ROADS

-  PROPOSED NORTH-SOUTH ARTERIAL ROAD
-  EXISTING ARTERIAL ROADS

# OTHER MAJOR ROADS

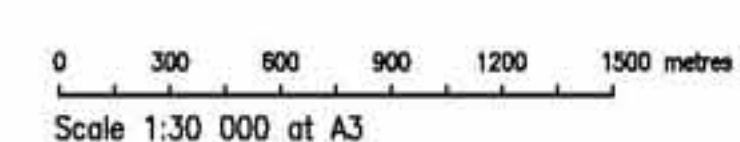
-  ARTERIAL ROADS
-  SUB-ARTERIAL OR TRUNK COLLECTOR ROADS



NOTE  
1 THE INTERNAL ROAD LAYOUT SHOWN ON THIS PLAN IS INDICATIVE ONLY. COLLECTOR AND ACCESS ROADS ARE NOT SHOWN.

# HILLTOP SOUTH RESIDENTIAL PRECINCT Community Facilities Sector Five

## ROAD LAYOUT



File No 2836-029S9  
Dwg SR-Retail-FIG7  
September 2008