









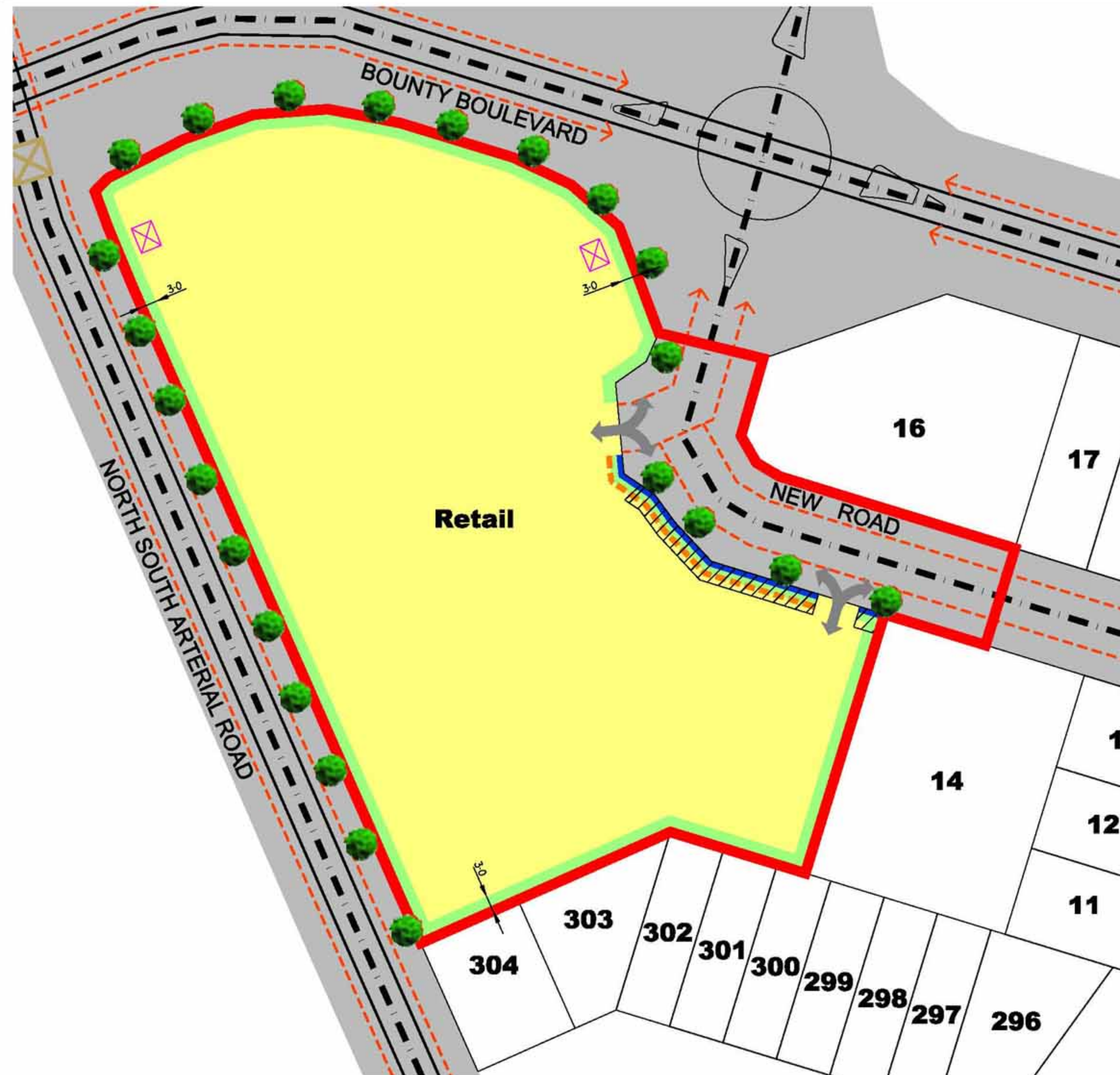




LEGEND

-  SECTOR BOUNDARY
-  PROPOSED TRAFFIC LIGHTS
-  MAJOR PATHS
-  EXTERNAL MAJOR ROAD
-  INDICATIVE BUS ROUTE OPTIONS
-  EXISTING APPROVED VEHICULAR ACCESS (REFER ADJOINING PRECINCT PLAN)
-  RESTRICTED TURN MOVEMENTS ONTO DISCOVERY DRIVE
-  EVERGREEN STREET TREE PLANTING
-  LANDSCAPED ZONE (Minimum 3m WIDE)
-  BUILDING MAY BE BUILT UP TO THE BOUNDARY IN THIS LOCATION WHERE AN AWNING IS PROVIDED OVER THE PUBLIC FOOTPATH FOR PEDESTRIAN SHELTER



HILLTOP SOUTH RESIDENTIAL PRECINCT
Community Facilities Sector Five

SECTOR LANDSCAPE PLAN

