








LEGEND

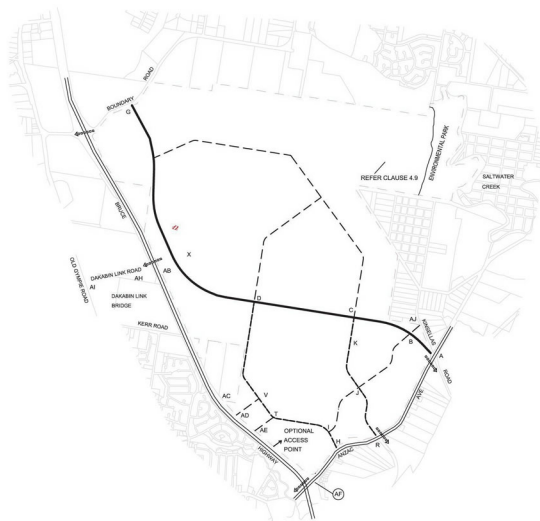
-  DCP Area Boundary
-  Generalised Sector Area
-  EXTERNAL PEDESTRIAN/
BIKEWAY CONNECTIONS

STATE CONTROLLED ROADS

-  PROPOSED NORTH-SOUTH
ARTERIAL ROAD
-  EXISTING ARTERIAL ROADS

OTHER MAJOR ROADS

-  ARTERIAL ROADS
-  SUB-ARTERIAL OR TRUNK
COLLECTOR ROADS



NOTE

- 1 THE INTERNAL ROAD LAYOUT SHOWN ON THIS PLAN IS INDICATIVE ONLY. COLLECTOR AND ACCESS ROADS ARE NOT SHOWN.

HILLTOP SOUTH RESIDENTIAL PRECINCT Local Community Facilities Sector Eight

ROAD LAYOUT



File No 2836-029S8
Dwg SR8-FIG7
May 2011