




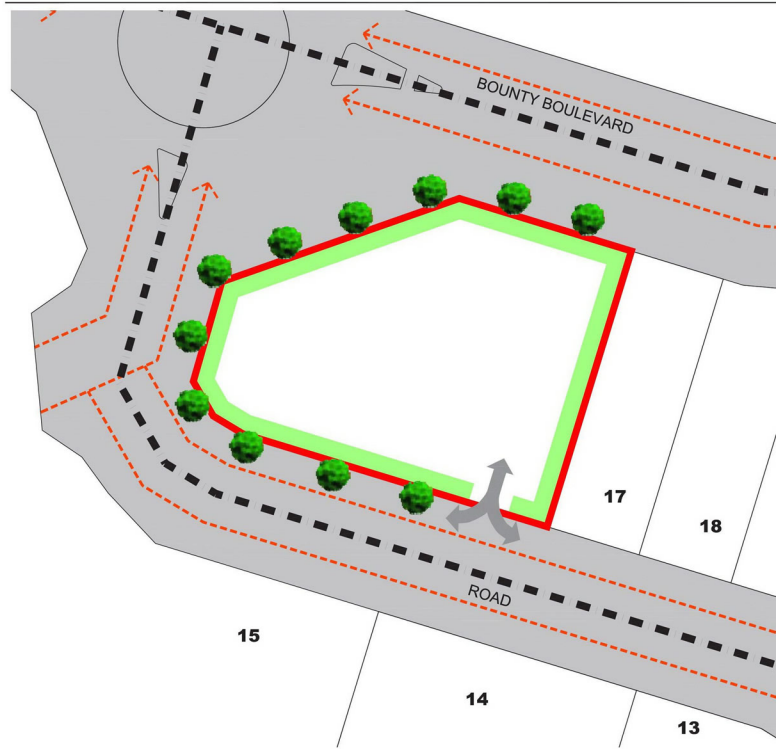




LEGEND

-  SECTOR BOUNDARY
-  MAJOR PATHS
-  INDICATIVE BUS ROUTE OPTIONS
-  EVERGREEN STREET TREE PLANTING
-  LANDSCAPED ZONE (Minimum 3m WIDE)



HILLTOP SOUTH RESIDENTIAL PRECINCT
Local Community Facilities Sector Eight

SECTOR LANDSCAPE PLAN

0 4 8 12 16 20 metres
Scale 1:400 at A3

File No 2836-029S8
Dwg SR8-FIG6
August 2011



FIGURE 6