










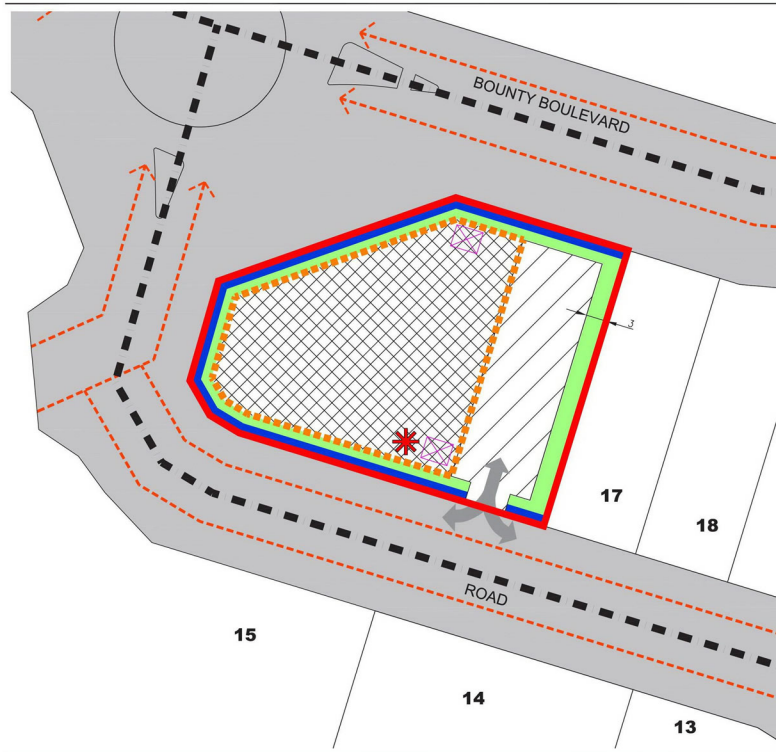




LEGEND

-  SECTOR BOUNDARY
-  MAJOR PATHS
-  INDICATIVE BUS ROUTE OPTIONS
-  INDICATIVE LOCATION OF VEHICULAR ACCESS-MAJOR ROADS (ARROW INDICATES PERMITTED MOVEMENTS)
-  GENERALISED BUILDING AREA
-  GENERALISED CARPARKING AREA
-  NO VEHICULAR ACCESS PERMITTED
-  LANDSCAPING FRONTAGE TREATMENT INCLUDING LANDSCAPING, PARKING, LIGHTING AND STREET PLANTING
-  BUILDING LINE
-  INDICATIVE FREESTANDING PRIMARY SIGNAGE LOCATION
-  LOCATION FOR LANDSCAPE ENTRY STATEMENT



HILLTOP SOUTH RESIDENTIAL PRECINCT
Local Community Facilities Sector Eight

SECTOR PLAN MAP

0 4 8 12 16 20 metres
Scale 1:400 at A3

File No 2836-029S8
Dwg SR8-FIG5
July 2011



FIGURE 5