











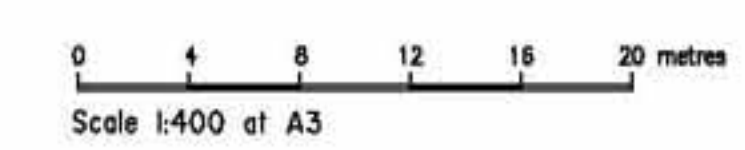

LEGEND

-  **SECTOR BOUNDARY**
-  **MAJOR PATHS**
-  **INDICATIVE BUS ROUTE OPTIONS**
-  **INDICATIVE LOCATION OF VEHICULAR ACCESS-MAJOR ROADS (ARROW INDICATES PERMITTED MOVEMENTS)**
-  **GENERALISED LOCATION OF BUILDING AREA**
-  **LOCATION OF LANDSCAPED CARPARKING AREA**
-  **NO VEHICULAR ACCESS PERMITTED**
-  **LANDSCAPING FRONTAGE TREATMENT INCLUDING LANDSCAPING, PARKING, LIGHTING AND STREET PLANTING**
-  **BUILDING LINE**
-  **INDICATIVE FREESTANDING PRIMARY SIGNAGE LOCATION**
-  **LOCATION FOR LANDSCAPE ENTRY STATEMENT**
-  **LANDSCAPE BUFFER**

**HILLTOP SOUTH RESIDENTIAL PRECINCT
Local Community Facilities Sector Seven**
SECTOR PLAN MAP


File No 2836-029S7
Dwg SRSCC-FIG5
September 2008

FIGURE 5