

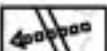




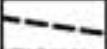

# LEGEND

-  DCP Area Boundary
-  Generalised Sector Area
-  EXTERNAL PEDESTRIAN/BIKEWAY CONNECTIONS

# STATE CONTROLLED ROADS

-  PROPOSED NORTH-SOUTH ARTERIAL ROAD
-  EXISTING ARTERIAL ROADS

# OTHER MAJOR ROADS

-  ARTERIAL ROADS
-  SUB-ARTERIAL OR TRUNK COLLECTOR ROADS




NOTE  
1 THE INTERNAL ROAD LAYOUT SHOWN ON THIS PLAN IS INDICATIVE ONLY. COLLECTOR AND ACCESS ROADS ARE NOT SHOWN.



# HILLTOP RESIDENTIAL SECTOR 43

# ROAD LAYOUT



File No 2836-SR  
Dwg SRs43Fig8  
February 2007

FIGURE 8