









LEGEND

-  DCP Area Boundary
-  Southern Residential Precinct
-  Southern Residential Sector 10,000
-  External Pedestrian/Bikeway Connections
- STATE CONTROLLER ROADS**
  -  Proposed North-South Arterial Road
  -  Existing Arterial Roads
- OTHER MAJOR ROADS**
  -  Arterial Roads
  -  Sub-Arterial or Trunk Collector Roads

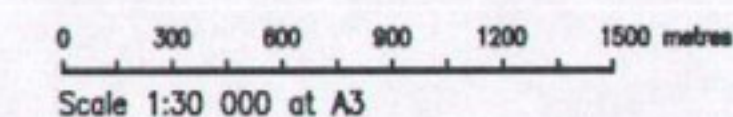


NOTE

- 1 THE INTERNAL ROAD LAYOUT SHOWN ON THIS PLAN IS INDICATIVE ONLY. COLLECTOR AND ACCESS ROADS ARE NOT SHOWN.

Southern Residential Precinct  
Southern Residential Sector One

ROAD LAYOUT



File No 2836-29S10  
Dwg SRSectorFig7  
April 2011

FIGURE 7