






LEGEND

-  Precinct Boundary
-  Major Paths
-  Major Roads
-  Secondary Access Road (Collector Access Road)
-  Indicative Bus Route Options

Southern
Residential
029

900
3.722 ha

Urban
Residential

Southern Residential Precinct
Southern Residential Sector 10,000

INDICATIVE PLAN OF SUBDIVISION



File No 2836-29S10
Dwg SRSectorFig6
April 2011

FIGURE 6