










LEGEND

-  Precinct Boundary
-  Major Open Space
-  Recreational Paths
-  Major Roads
-  Secondary Access Road (Collector Access Road)
-  Indicative Bus Route Options
-  Evergreen Street Tree Planting
-  Gross Pollutant Trap
-  Stormwater Filtration Wetlands

Southern  
Residential  
029

Urban  
Residential



Southern Residential Precinct  
Southern Residential Sector 10,000

SECTOR LANDSCAPE PLAN



File No 2836-29S10  
Dwg SRSectorFig5  
April 2011

FIGURE 5