







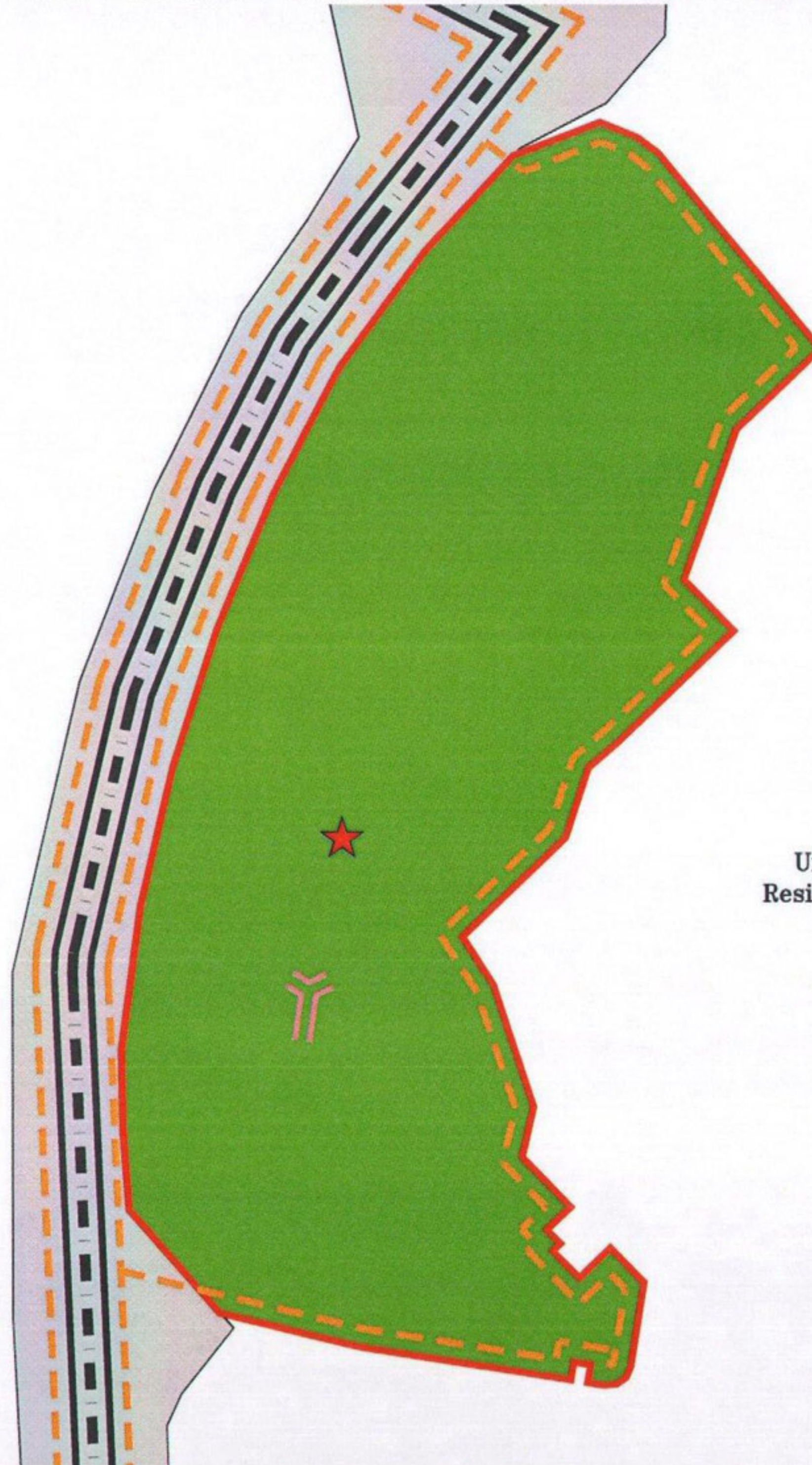


LEGEND

-  Precinct Boundary
-  Major Open Space
-  Recreational Paths
-  Major Roads
-  Secondary Access Road
(Collector Access Road)
-  Indicative Bus Route Options
-  Gross Pollutant Trap
-  Stormwater Filtration Wetlands

Southern
Residential
029

Urban
Residential



Southern Residential Precinct
Southern Residential Sector 10,000

SECTOR PLAN MAP



File No 2836-29S10
Dwg SRSectorFig4
April 2011

FIGURE 4