






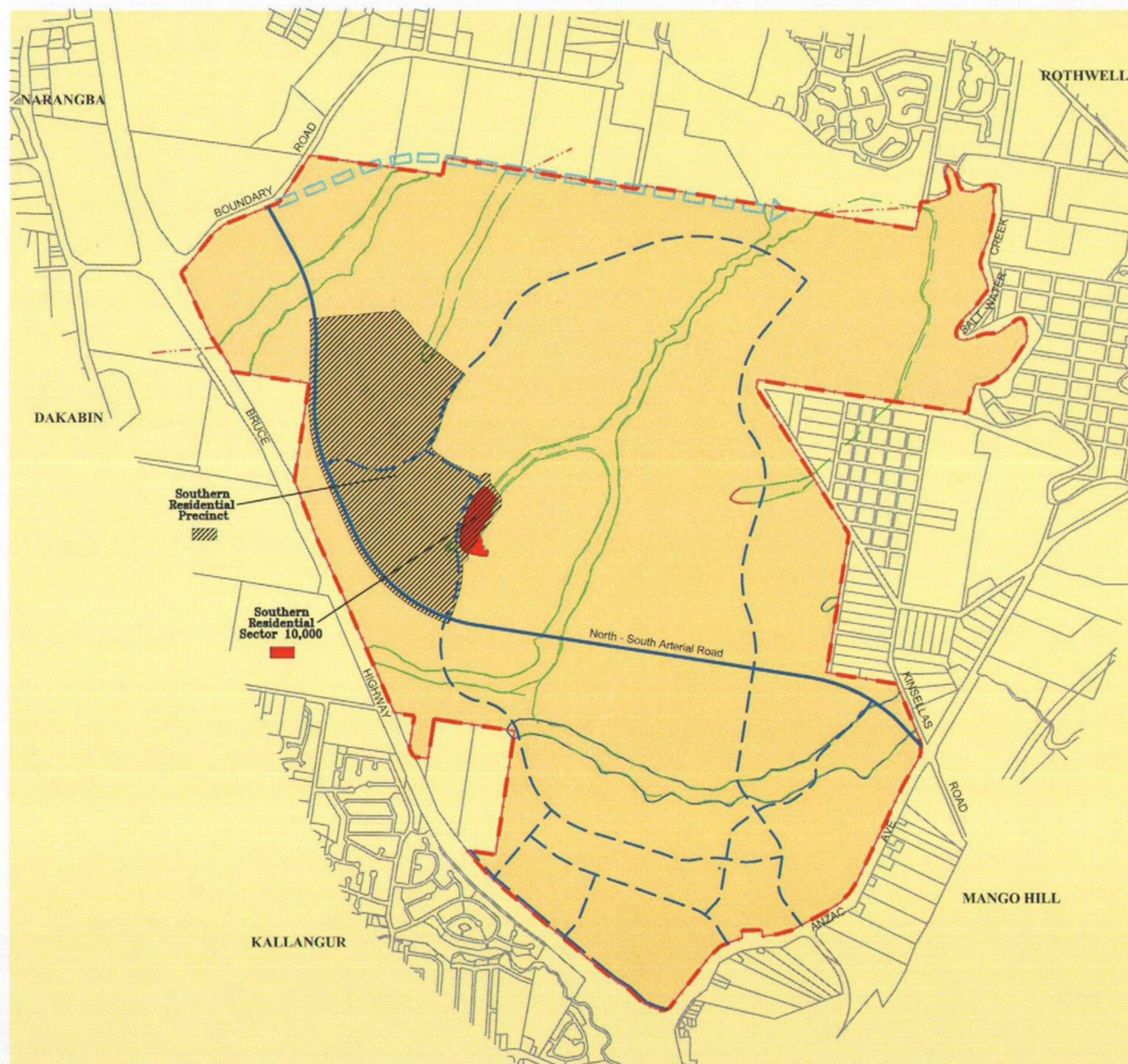




LEGEND

-  DCP Area
-  Southern Residential Precinct
-  Southern Residential Sector One
-  Major Open Spaces
-  North-South Arterial Road
-  Major Roads
-  Possible Boundary Road Deviation



Southern Residential Precinct
Southern Residential Sector 10,000

PLANNING CONTEXT

0 200 400 600 800 1000 metres
Scale 1:20 000 at A3



File No 2836-29S10
Dwg SRSectorFlg1
April 2011

FIGURE 1