















LEGEND

-  Precinct Boundary
-  Generalised Development and Carparking Area
-  Major Open Space - Linear Park
-  Major Paths
-  Major Roads
-  Secondary Access Road (Collector Access Road)
-  Indicative Bus Route Options
-  Landscape Frontage Treatment
-  No Vehicular Access Permitted
-  Building Setback Line
-  10m Setback
-  Traffic Signals
-  Location for Landmark Feature
-  Indicative Location of Vehicular Access - Major Roads (Arrow Indicates Permitted Movements)



Mixed Industry & Business 'A' Precinct
Mixed industry & Business 'A' Sector Two
SECTOR PLAN MAP

