





















**LEGEND**

-  Precinct Boundary
-  Stage Boudaries
-  Generalised Development and Carparking Area
-  Major Open Space - Linear Park
-  Major Paths
-  Major Roads
-  Secondary Access Road (Collector Access Road)
-  Indicative Bus Route Options
-  Landscape Frontage Treatment
-  No Vehicular Access Permitted
-  Building Setback Line
-  Evergreen Street Tree Planting
-  20m Setback
-  10m Setback
-  Stormwater Filtration Wetlands
-  Traffic Signals
-  Location for Landmark Feature
-  Pylon Signage Location - Indicative Only

Mixed Industry & Business 'A' Precinct  
 Mixed Industry & Business 'A' Sector One  
**SECTOR LANDSCAPE PLAN**

