











- LEGEND**
-  **PRECINCT BOUNDARY**
 -  **GENERALISED DEVELOPMENT AREA (CARPARKING, LANDSCAPING & BUILT FORM)**
 -  **PROPOSED TRAFFIC LIGHTS**
 -  **MAJOR ROADS**
 -  **SECONDARY ACCESS ROAD (COLLECTOR ACCESS ROAD)**
 -  **LOCATION FOR LANDMARK FEATURE**
 -  **MAJOR PATHS**
 -  **LANDSCAPE FRONTAGE TREATMENT**
 -  **NO VEHICULAR ACCESS PERMITTED**
 -  **MAJOR OPEN SPACE - LINEAR PARK**

Mixed Industry & Business 'A' Precinct
 Mixed Industry & Business 'A' Sector One
PRECINCT PLAN MAP

