
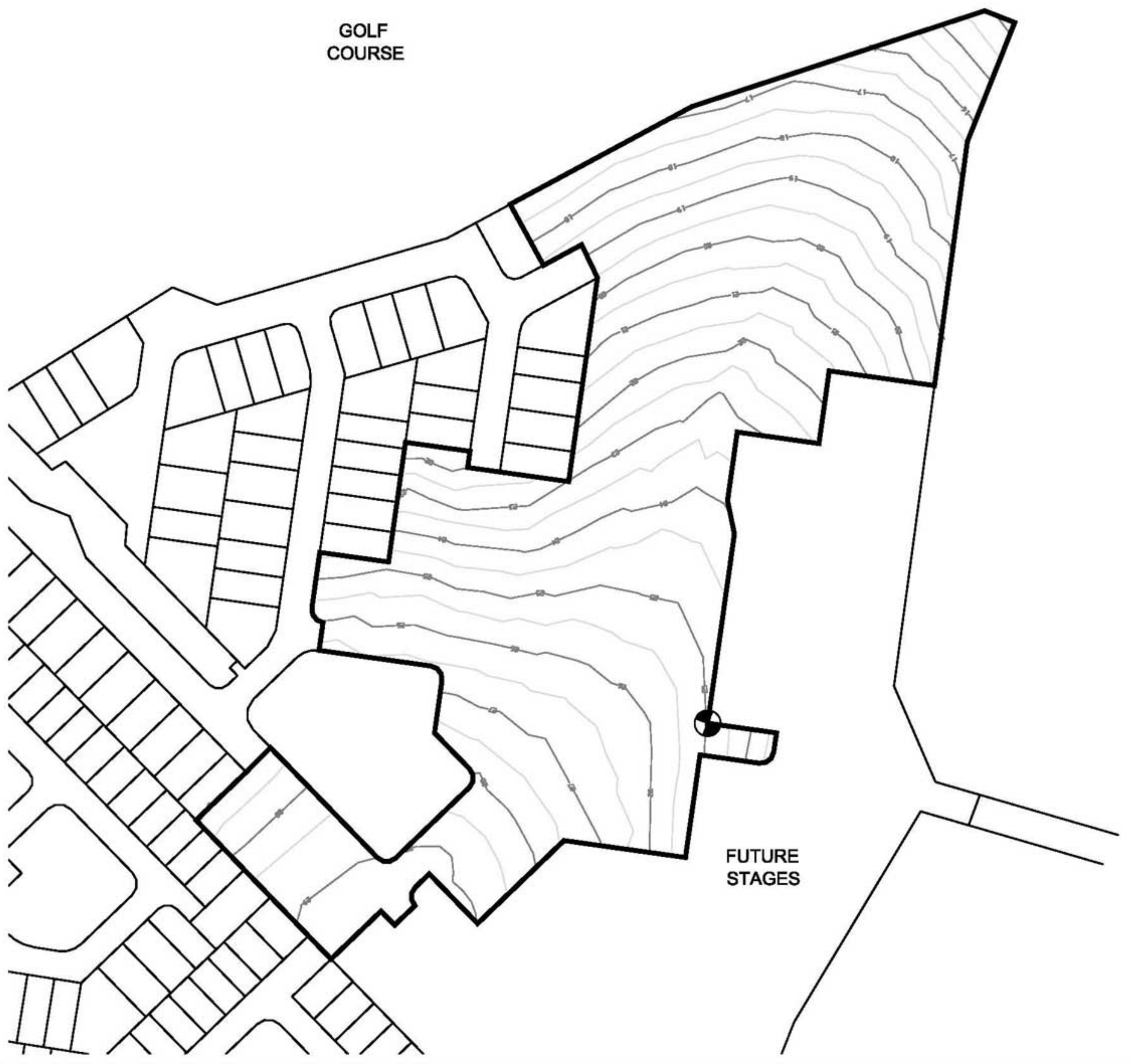


**LEGEND**

 Point of Commencement  
AMG Coordinates (Zone 56)  
Easting 501153.589  
Northing 6988623.530

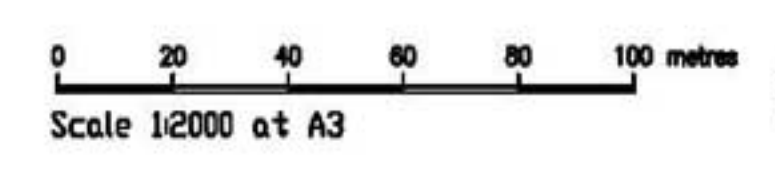
See Annexure A1 for Metes and Bounds description  
Urban Residential Element

 Existing Contours (1m Interval)



**SOUTHERN GOLF SECTOR 59**

**CADASTRAL BOUNDARY PLAN**



File No 2836-SG  
Dwg SGr59Fig3  
June 2013

**FIGURE 3**