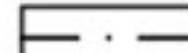


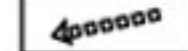






## LEGEND

-  DCP Area Boundary
-  North Golf Course Residential Precinct
-  North Golf Course Residential Sector Two
-  External Pedestrian/Bikeway Connections
- STATE CONTROLLER ROADS**
  -  Proposed North-South Arterial Road
  -  Existing Arterial Roads
- OTHER MAJOR ROADS**
  -  Arterial Roads
  -  Sub-Arterial or Trunk Collector Roads



### NOTE

- 1 THE INTERNAL ROAD LAYOUT SHOWN ON THIS PLAN IS INDICATIVE ONLY. COLLECTOR AND ACCESS ROADS ARE NOT SHOWN.

## North Golf Course Residential Precinct North Golf Course Residential Sector Two

### ROAD LAYOUT

