

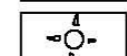





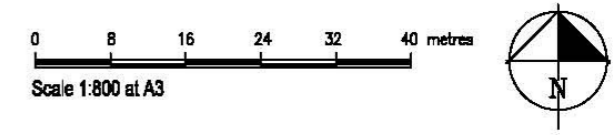


- LEGEND**
-  GENERALISED DEVELOPMENT AREA
 -  SECTOR BOUNDARY
 -  ROUNDABOUT
 -  MAJOR PATHS
 -  MAJOR ROADS
 -  SECONDARY ACCESS ROAD
 -  LANDSCAPED FRONTAGE TREATMENT
 -  EVERGREEN STREET TREE PLANTING



Town Centre Frame 'F' Precinct
 Town Centre Frame 'F' Sector Two
 SECTOR LANDSCAPE PLAN



File No 2836-023/2000
 Dwg CFFsectorfig5
 January 2007

FIGURE 5