






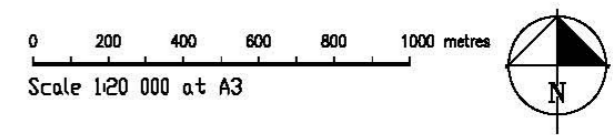


- LEGEND**
-  DCP Area
  -  Town Centre Frame 'F' Precinct
  -  Town Centre Frame 'F' Sector Two
  -  Major Open Spaces
  -  North-South Arterial Road
  -  Major Roads
  -  Possible Boundary Road Deviation



**Town Centre Frame 'F' Precinct**  
**Town Centre Frame 'F' Sector Two**

**PLANNING CONTEXT**



File No 2836-023/2000  
 Dwg CFFsectorfig1  
 January 2007

FIGURE 1