












- LEGEND**
-  **PRECINCT BOUNDARY**
 -  **GENERALISED DEVELOPMENT AREA (CARPARKING, LANDSCAPING & BUILT FORM)**
 -  **PROPOSED TRAFFIC LIGHTS**
 -  **MAJOR ROADS**
 -  **SECONDARY ACCESS ROAD (COLLECTOR ACCESS ROAD)**
 -  **LOCATION FOR LANDMARK FEATURE**
 -  **INDICATIVE LOCATION AND NUMBER OF VEHICULAR ACCESS (ARROW INDICATES PERMITTED MOVEMENTS) - MAJOR ROADS**
 -  **MAJOR PATHS**
 -  **LANDSCAPE FRONTAGE TREATMENT**
 -  **BUILDING LINE**
 -  **NO VEHICULAR ACCESS PERMITTED**

Town Centre Frame 'E' Precinct
 Town Centre Frame 'E' Sector One

