








LEGEND

-  DCP Area Boundary
-  Generalised Sector Area
-  EXTERNAL PEDESTRIAN/BIKEWAY CONNECTIONS

STATE CONTROLLED ROADS

-  PROPOSED NORTH-SOUTH ARTERIAL ROAD
-  EXISTING ARTERIAL ROADS

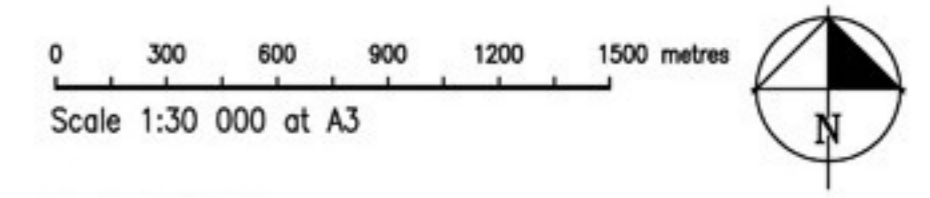
OTHER MAJOR ROADS

-  ARTERIAL ROADS
-  SUB-ARTERIAL OR TRUNK COLLECTOR ROADS



**BRIDGEHAVEN RESIDENTIAL PRECINCT
RESIDENTIAL SECTOR 40**

ROAD LAYOUT



NOTE
1 THE INTERNAL ROAD LAYOUT SHOWN ON THIS PLAN IS INDICATIVE ONLY. COLLECTOR AND ACCESS ROADS ARE NOT SHOWN.