


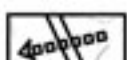






## LEGEND

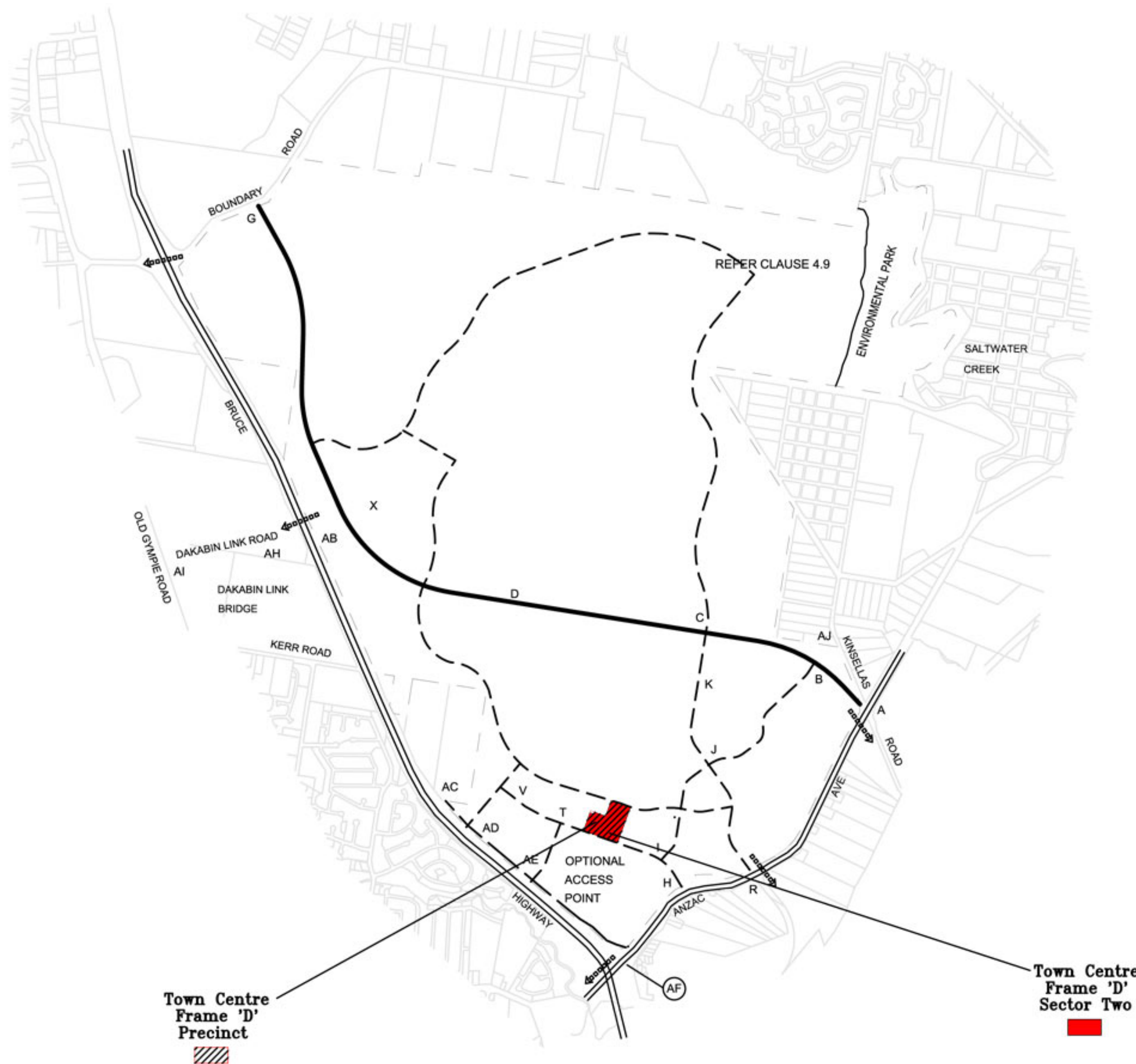
-  DCP Area Boundary
-  Town Centre Frame 'D' Precinct
-  Generalised Sector Area
-  EXTERNAL PEDESTRIAN/BIKEWAY CONNECTIONS

## STATE CONTROLLED ROADS

-  Proposed North-South Arterial Road
-  Existing Arterial Roads

## OTHER MAJOR ROADS

-  Arterial Roads
-  Sub-Arterial or Trunk Collector Roads



## NOTE

- 1 THE INTERNAL ROAD LAYOUT SHOWN ON THIS PLAN IS INDICATIVE ONLY. COLLECTOR AND ACCESS ROADS ARE NOT SHOWN.

Town Centre Frame 'D' Precinct  
Town Centre Frame 'D' Sector Two

## ROAD LAYOUT

0 300 600 900 1200 1500 metres

Scale 1:30 000 at A3

