










### LEGEND

-  PRECINCT BOUNDARY
-  GENERALISED DEVELOPMENT AREA (CARPARKING, LANDSCAPING & BUILT FORM)
-  MAJOR PATHS
-  SECONDARY ACCESS ROAD (COLLECTOR ACCESS ROAD)
-  POSSIBLE PEDESTRIAN AND/OR VEHICULAR THOROUGHFARES
-  INDICATIVE BUILDING LINE
-  LOCATION FOR LANDMARK BUILDING
-  PROPOSED TRAFFIC LIGHTS
-  INDICATIVE LOCATION OF VEHICULAR ACCESS - MAJOR ROADS (ARROW INDICATES PERMITTED MOVEMENTS)

Town Centre Frame 'D' Precinct  
 Town Centre Frame 'D' Sector Two  
 PRECINCT PLAN MAP

