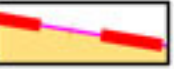








LEGEND

-  DCP Area
-  Town Centre Frame 'D' Precinct
-  Town Centre Frame 'D' Sector Two
-  Major Open Spaces
-  North-South Arterial Road
-  Major Roads
-  Possible Boundary Road Deviation



Town Centre Frame 'D' Precinct Town Centre Frame 'D' Sector Two

PLANNING CONTEXT

0 200 400 600 800 1000 metres
Scale 1:20 000 at A3



File No 2836-020/S2
Dwg CFD2sectorfig1
February 2010