









LEGEND

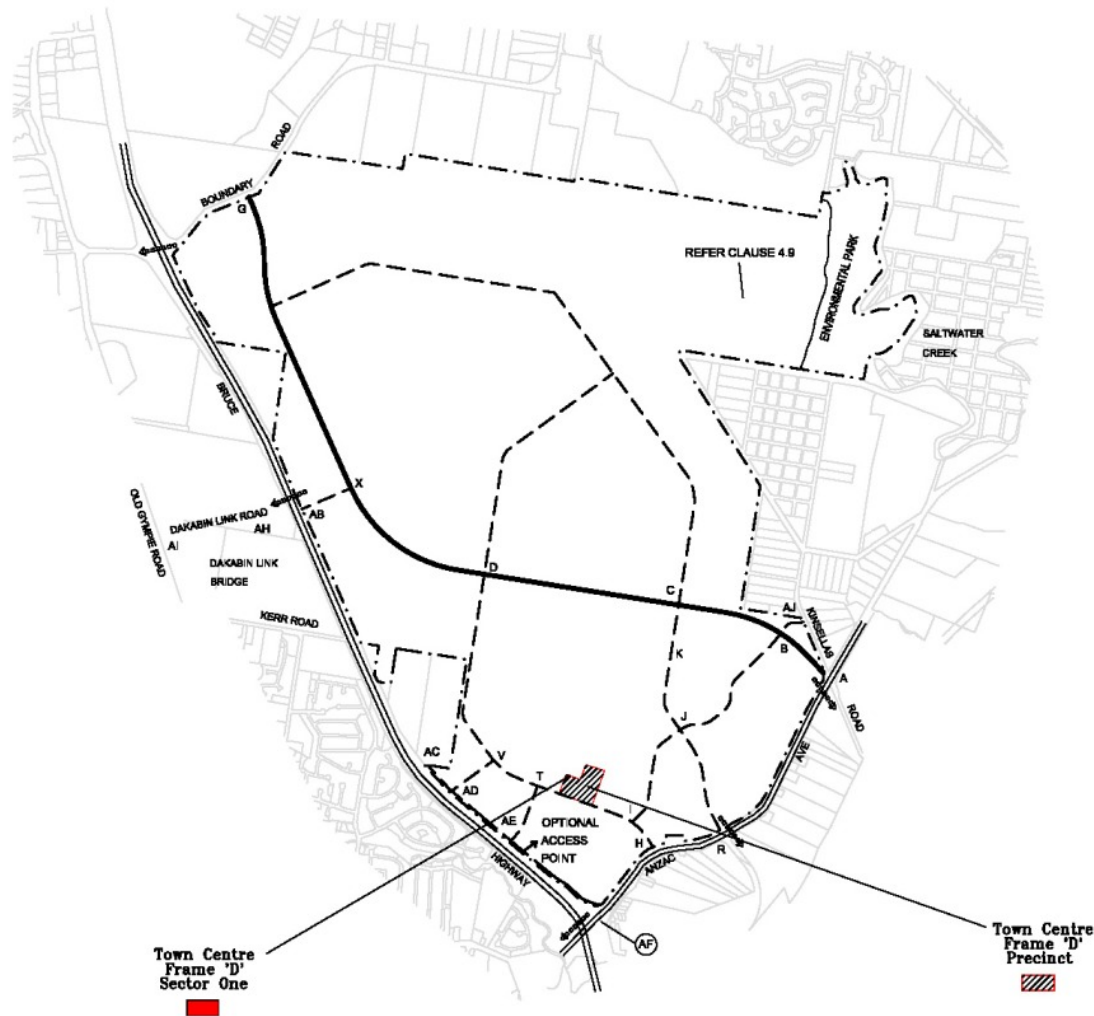
-  DCP Area Boundary
-  Town Centre Frame 'D' Precinct
-  Generalised Sector Area
-  EXTERNAL PEDESTRIAN/BIKEWAY CONNECTIONS

STATE CONTROLLED ROADS

-  PROPOSED NORTH-SOUTH ARTERIAL ROAD
-  EXISTING ARTERIAL ROADS

OTHER MAJOR ROADS

-  ARTERIAL ROADS
-  SUB-ARTERIAL OR TRUNK COLLECTOR ROADS



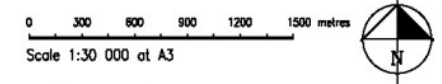
NOTE

- 1 THE INTERNAL ROAD LAYOUT SHOWN ON THIS PLAN IS INDICATIVE ONLY. COLLECTOR AND ACCESS ROADS ARE NOT SHOWN.



Town Centre Frame 'D' Precinct Town Centre Frame 'D' Sector One

ROAD LAYOUT



File No 2838-020/S1
Dwg CFD1sectorfig7
21 February 2005