


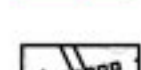







LEGEND

-  DCP Area Boundary
-  Town Centre Frame 'C' Precinct
-  Town Centre Frame 'C' Sector Seven
-  EXTERNAL PEDESTRIAN/BIKEWAY CONNECTIONS

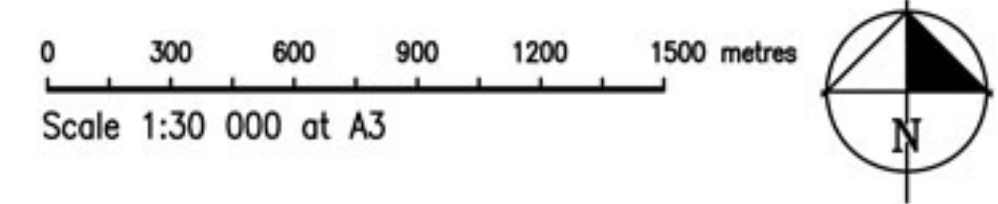
STATE CONTROLLED ROADS

-  PROPOSED NORTH-SOUTH ARTERIAL ROAD
-  EXISTING ARTERIAL ROADS

OTHER MAJOR ROADS

-  ARTERIAL ROADS
-  SUB-ARTERIAL OR TRUNK COLLECTOR ROADS

NOTE
 1 THE INTERNAL ROAD LAYOUT SHOWN ON THIS PLAN IS INDICATIVE ONLY. COLLECTOR AND ACCESS ROADS ARE NOT SHOWN.


**Town Centre Frame 'C' Precinct
 Town Centre Frame 'C' Sector Seven**
ROAD LAYOUT


File No 2836-019S7
 Dwg CFC7sectorfig7
 July 2006