












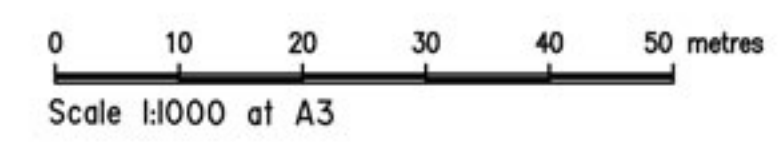


- LEGEND**
-  SECTOR BOUNDARY
 -  PROPOSED TRAFFIC LIGHTS
 -  RESTRICTED TURN MOVEMENTS ONTO DISCOVERY DRIVE
 -  MAJOR PATHS
 -  MAJOR ROADS
 -  SECONDARY ACCESS ROAD (COLLECTOR ACCESS ROAD)
 -  INDICATIVE BUS ROUTE OPTIONS
 -  INDICATIVE LOCATION OF VEHICULAR ACCESS-MAJOR ROADS (ARROW INDICATES PERMITTED MOVEMENTS)
 -  GENERALISED LOCATION OF COMBINED CARPARKING AND BUILDING AREA
 -  GENERALISED LOCATION OF CARPARKING AREA
 -  NO VEHICULAR ACCESS PERMITTED
 -  LANDSCAPING FRONTAGE TREATMENT INCLUDING LANDSCAPING, PARKING, LIGHTING AND STREET PLANTING
 -  BUILDING LINE



Town Centre Frame 'C' Precinct
Town Centre Frame 'C' Sector Seven

SECTOR PLAN MAP



File No 2836-019S7
Dwg CFC7sectorfig4
August 2007