











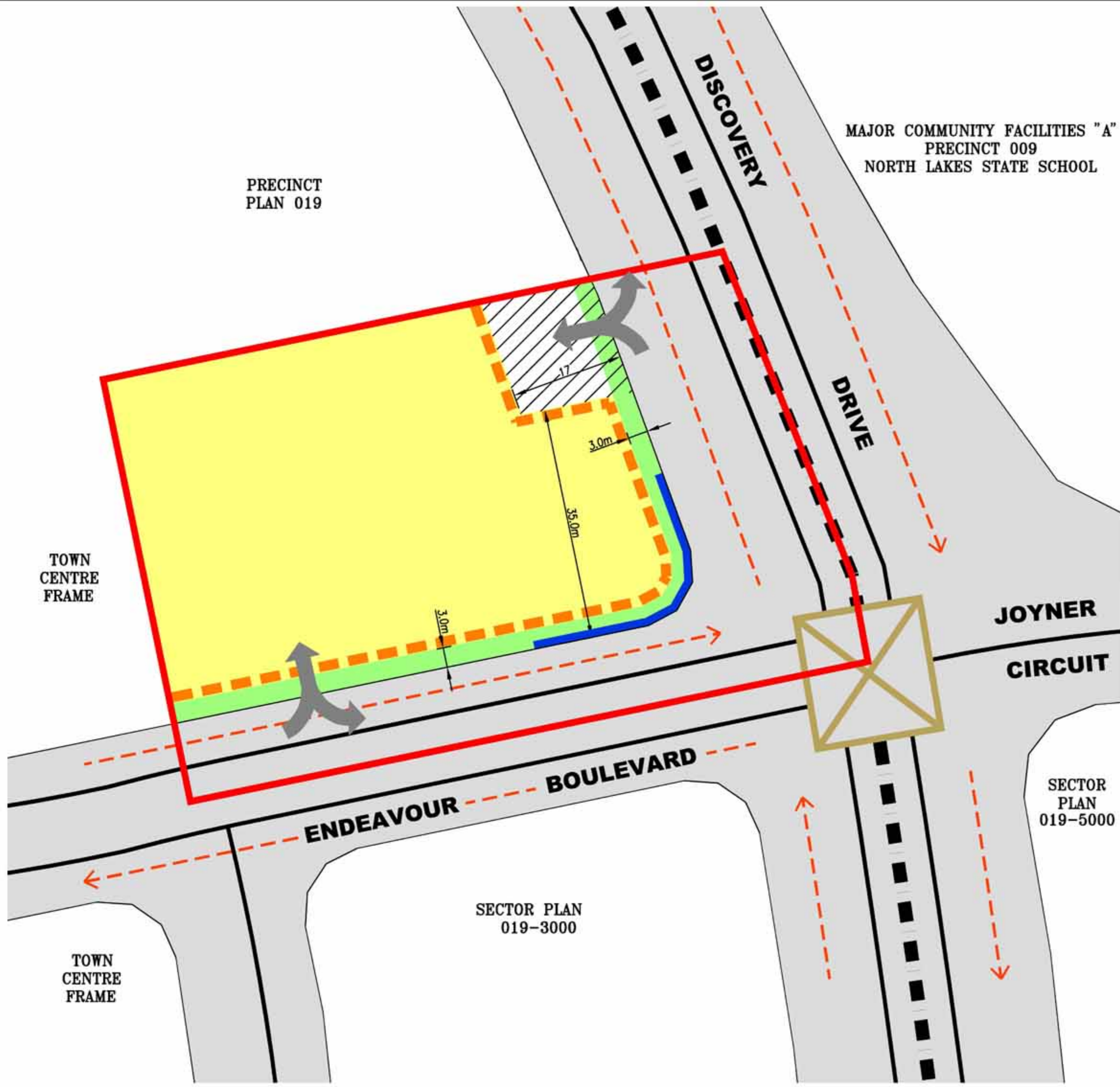


MAJOR COMMUNITY FACILITIES "A"
PRECINCT 009
NORTH LAKES STATE SCHOOL

PRECINCT
PLAN 019

- LEGEND**
-  SECTOR BOUNDARY
 -  PROPOSED TRAFFIC LIGHTS
 -  MAJOR PATHS
 -  MAJOR ROADS
 -  SECONDARY ACCESS ROAD (COLLECTOR ACCESS ROAD)
 -  INDICATIVE BUS ROUTE OPTIONS
 -  INDICATIVE LOCATION OF VEHICULAR ACCESS-MAJOR ROADS (ARROW INDICATES PERMITTED MOVEMENTS)
 -  GENERALISED LOCATION OF COMBINED CARPARKING AND BUILDING AREA
 -  GENERALISED LOCATION OF CARPARKING AREA
 -  NO VEHICULAR ACCESS PERMITTED
 -  LANDSCAPING FRONTAGE TREATMENT INCLUDING LANDSCAPING, PARKING, LIGHTING AND STREET PLANTING
 -  BUILDING LINE



TOWN CENTRE FRAME

JOYNER
CIRCUIT

ENDEAVOUR
BOULEVARD

SECTOR
PLAN
019-5000

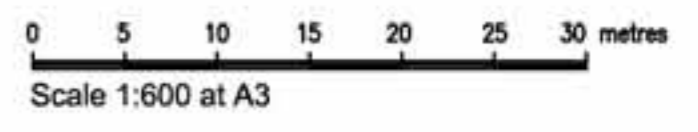
SECTOR PLAN
019-3000

TOWN CENTRE FRAME



Town Centre Frame 'C' Precinct
Town Centre Frame 'C' Sector Six

SECTOR PLAN MAP



File No 2836-019S6
Dwg CFC6sectorfig4
January 2006

FIGURE 4