

MAJOR COMMUNITY FACILITIES "A" PRECINCT 009  
- NORTH LAKES COLLEGE

TOWN CENTRE  
FRAME  
PRECINCT PLAN  
019

ENDEAVOUR  
BLVD

TOWN CENTRE FRAME  
SECTOR PLAN  
019-3000

DISCOVERY  
DRIVE

GREGOR  
ST WEST

JOYNER  
CIRCUIT













JOYNER  
CIRCUIT

GREGOR  
ST EAST

SECTOR PLAN  
019-1000

TOWN CENTRE FRAME  
PRECINCT PLAN  
019

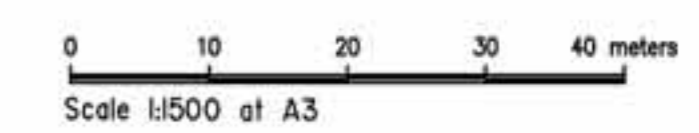
LEGEND

-  SECTOR BOUNDARY
-  PROPOSED TRAFFIC LIGHTS
-  RESTRICTED TURN MOVEMENTS ONTO DISCOVERY DRIVE
-  MAJOR PATHS
-  MAJOR ROADS
-  SECONDARY ACCESS ROAD (COLLECTOR ACCESS ROAD)
-  INDICATIVE BUS ROUTE OPTIONS
-  INDICATIVE LOCATION OF VEHICULAR ACCESS-MAJOR ROADS (ARROW INDICATES PERMITTED MOVEMENTS)
-  GENERALISED LOCATION OF COMBINED CARPARKING AND BUILDING AREA
-  NO VEHICULAR ACCESS PERMITTED
-  LANDSCAPING FRONTAGE TREATMENT INCLUDING LANDSCAPING, PARKING, LIGHTING AND STREET PLANTING
-  BUILDING LINE



Town Centre Frame 'C' Precinct  
Town Centre Frame 'C' Sector Five

SECTOR PLAN MAP



File No 2836-019S5  
Dwg CFC5sectorfig4  
November 2005