









LEGEND

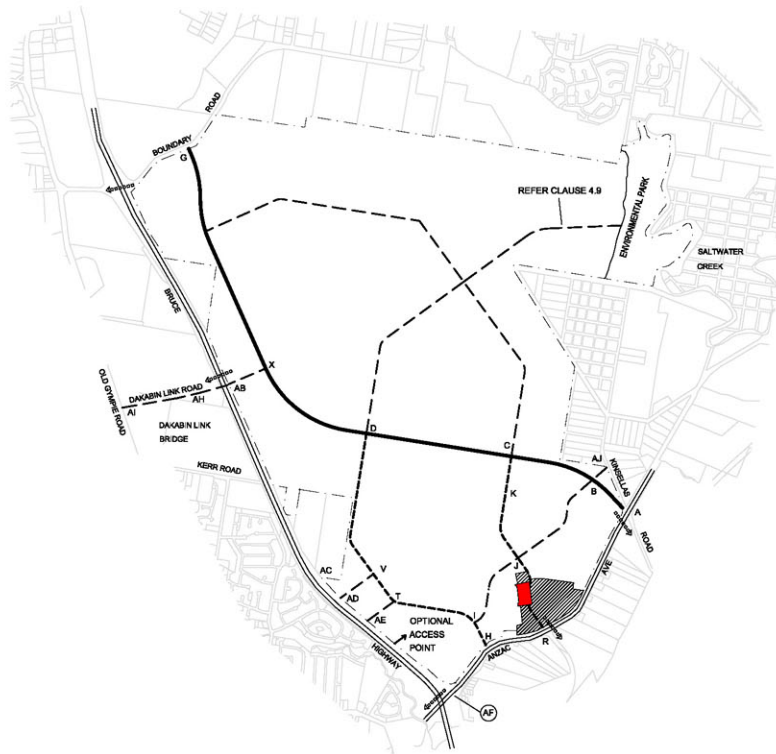
-  DCP Area Boundary
-  Town Centre Frame 'C' Precinct
-  Town Centre Frame 'C' Sector Three
-  EXTERNAL PEDESTRIAN/BIKEWAY CONNECTIONS

STATE CONTROLLED ROADS

-  PROPOSED NORTH-SOUTH ARTERIAL ROAD
-  EXISTING ARTERIAL ROADS

OTHER MAJOR ROADS

-  ARTERIAL ROADS
-  SUB-ARTERIAL OR TRUNK COLLECTOR ROADS




NOTE
 1 THE INTERNAL ROAD LAYOUT SHOWN ON THIS PLAN IS INDICATIVE ONLY. COLLECTOR AND ACCESS ROADS ARE NOT SHOWN.



**Town Centre Frame 'C' Precinct
 Town Centre Frame 'C' Sector Three**

ROAD LAYOUT



File No 2836-019S3
 Dwg CFC3sectorfig7
 March 18 2005