
















MAJOR COMMUNITY FACILITIES
 "A" PRECINCT 009
 - NORTH LAKES STATE SCHOOL

- LEGEND**
-  GENERALISED DEVELOPMENT AREA
 -  PRECINCT BOUNDARY
 -  PROPOSED TRAFFIC LIGHTS
 -  MAJOR PATHS
 -  MAJOR ROADS
 -  SECONDARY ACCESS ROAD (COLLECTOR ACCESS ROAD)
 -  EXISTING APPROVED VEHICULAR ACCESS (REFER ADJOINING PRECINCT PLAN)
 -  INDICATIVE BUS ROUTE OPTIONS
 -  RESTRICTED TURN MOVEMENTS ONTO DISCOVERY DRIVE
 -  NO VEHICULAR ACCESS PERMITTED
 -  NORTH LAKES ENTRY STATEMENT
 -  INDICATIVE LOCATION OF VEHICULAR ACCESS - MAJOR ROADS (ARROW INDICATES PERMITTED MOVEMENTS)
 -  LANDSCAPE FRONTAGE TREATMENT



Town Centre Frame 'C' Precinct
 Town Centre Frame 'C' Sector Three
 PRECINCT PLAN MAP

