









**LEGEND**

-  DCP Area Boundary
-  Town Centre Frame 'C' Precinct
-  Town Centre Frame 'C' Sector Two
-  EXTERNAL PEDESTRIAN/BIKEWAY CONNECTIONS

**STATE CONTROLLED ROADS**

-  PROPOSED NORTH-SOUTH ARTERIAL ROAD
-  EXISTING ARTERIAL ROADS

**OTHER MAJOR ROADS**

-  ARTERIAL ROADS
-  SUB-ARTERIAL OR TRUNK COLLECTOR ROADS


**NOTE**

- 1 THE INTERNAL ROAD LAYOUT SHOWN ON THIS PLAN IS INDICATIVE ONLY. COLLECTOR AND ACCESS ROADS ARE NOT SHOWN.


**Town Centre Frame 'C' Precinct  
Town Centre Frame 'C' Sector Two**
**ROAD LAYOUT**

0 300 600 900 1200 1500 metres

Scale 1:30 000 at A3



File No 2836-019S2  
Dwg CFC2aectorfig7  
November 15 2004

FIGURE 7